









PR343

-  Voting Precinct
-  Waterbodies
-  Government Facility
-  Hospital
-  Library
-  Post Office
-  Education Facility
-  Road Centerlines

500 NORTH

PR336

400 NORTH

300 NORTH

200 NORTH

PR343

100 NORTH

100 SOUTH

200 SOUTH

PR355

Academy Square & Provo City Library

De. Samuel H Allen House and Carriage House

John W Taylor Home

Karl Maeser Home

Harvey H Cluff House

John R Twelves House

Church of Jesus Christ

Wells Fargo Building
Parking Garage

George M Brown House

Knight Building

Jesse Knight House

George E. Freestone Boy Scout Museum

Crandall Historical Printing Museum

Smith, Hannah Maria Libby, House

Knight - Hangum Mansion

CENTER
CENTER

CENTER

Utah County Historic Courthouse
Utah County Office Complex
Utah State Offices

Parking Garage
Reed Smoot House

Knight - Allen House

Utah County Health and Justice Building
Utah County Justice Court
Parking Garage

Church of Jesus Christ

Maeser School



Map is copyrighted by Utah County, which makes no warranty for its accuracy.

Utah County Elections
100 East Center Street
Provo, UT 84606
(801) 851-8128

Created Feb 2022

