







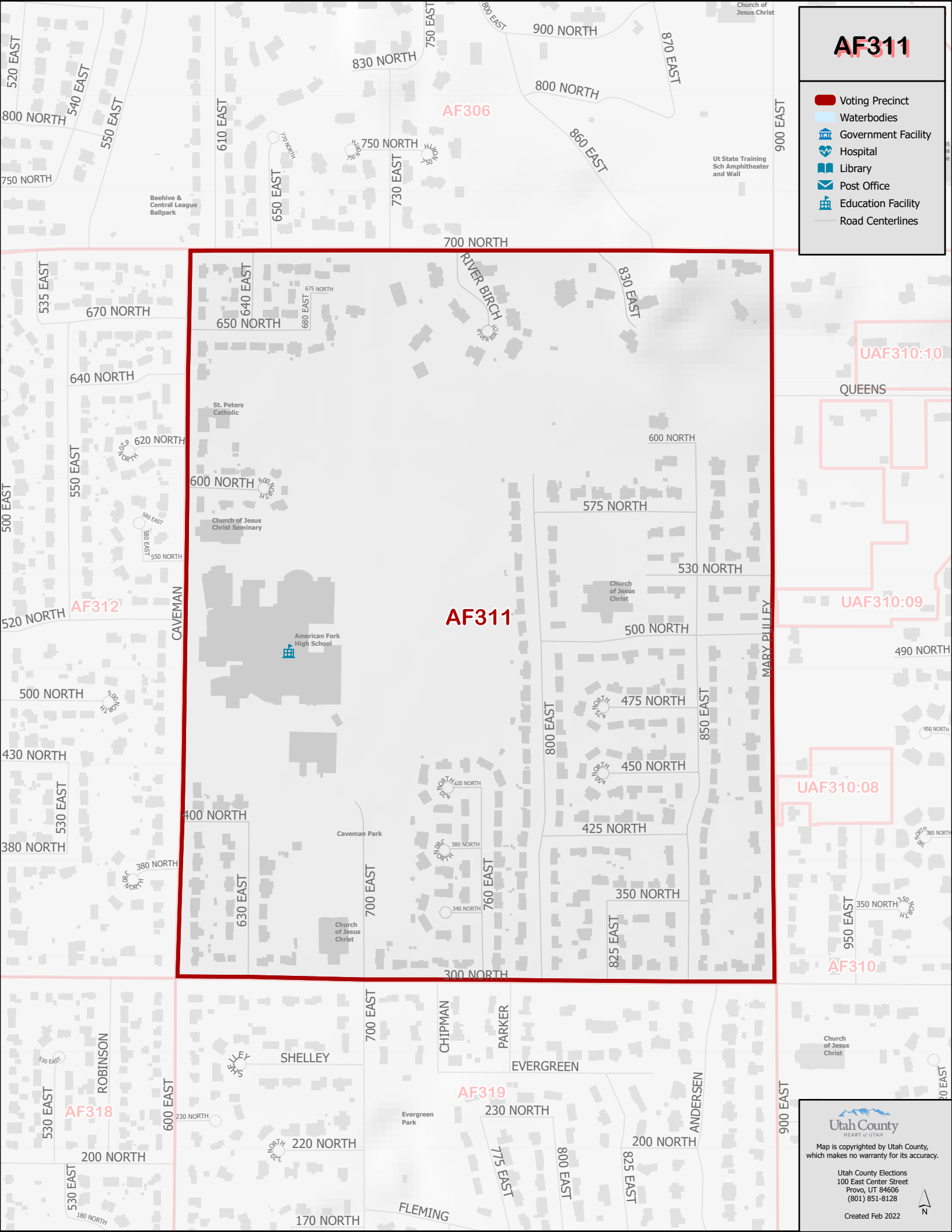


AF311

-  Voting Precinct
-  Waterbodies
-  Government Facility
-  Hospital
-  Library
-  Post Office
-  Education Facility
-  Road Centerlines




Utah County
HEART OF UTAH

Map is copyrighted by Utah County, which makes no warranty for its accuracy.

Utah County Elections
100 East Center Street
Provo, UT 84606
(801) 851-8128

Created Feb 2022

