






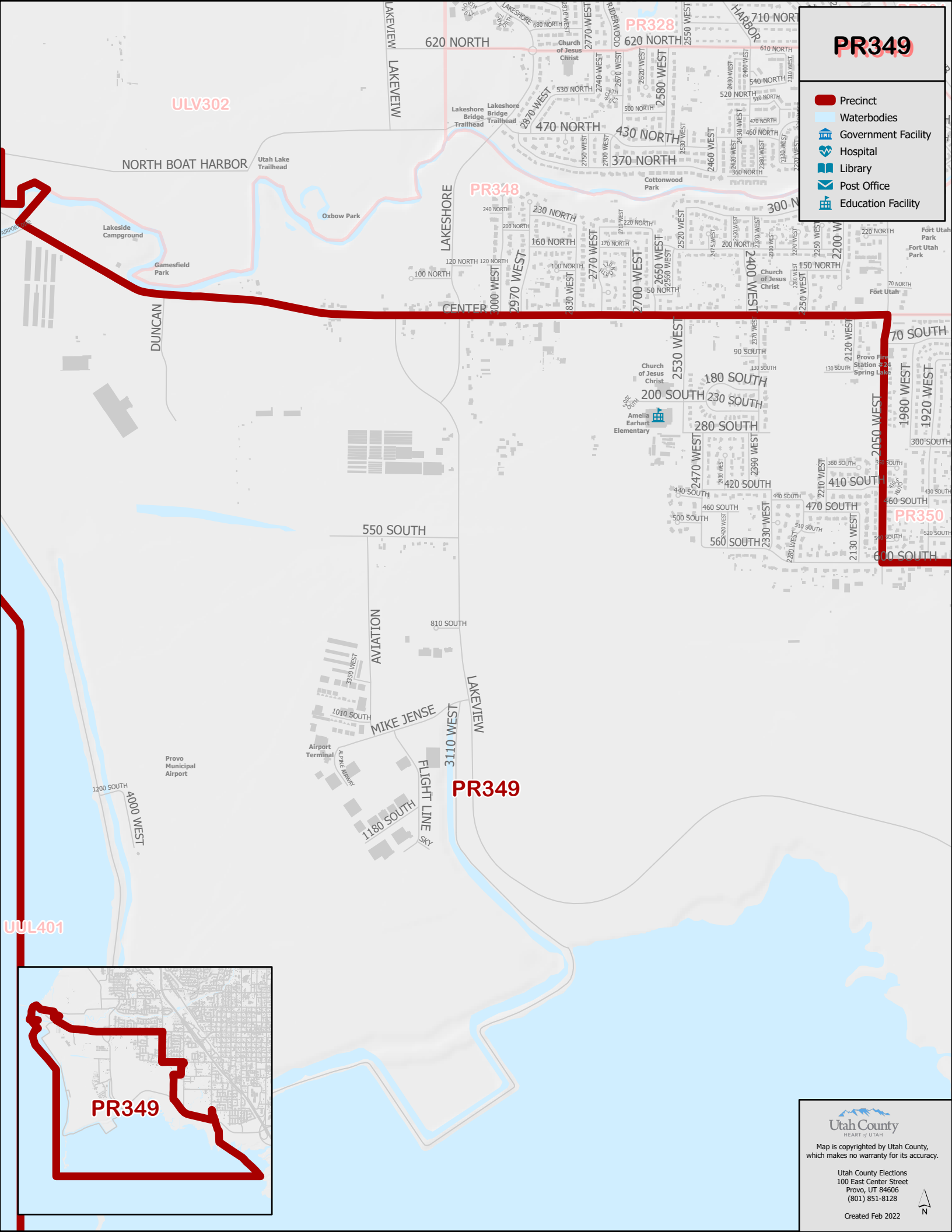


# PR349

-  Precinct
-  Waterbodies
-  Government Facility
-  Hospital
-  Library
-  Post Office
-  Education Facility



ULV302

PR348

PR328

PR350

UUL401

PR349

Utah County  
HEART of UTAH

Map is copyrighted by Utah County, which makes no warranty for its accuracy.

Utah County Elections  
100 East Center Street  
Provo, UT 84606  
(801) 851-8128

Created Feb 2022

